


























































































77 Accommodation Office: Marjorie and Arnold Ziff Building  
73 Alumni and Development: E C Stoner Entrance 3  
78 Arabic, Islamic and Middle Eastern Studies: Michael Sadler Building  
60 Art Gallery, The Stanley and Audrey Burton: Parkinson Building   
92 Astbury Building   
58 Baines Wing   
33 Beech Grove House   
81 Beech Grove Terrace **18**   
93 Biological Sciences: L C Miall Building (also in **90, 91, 92, 96**)  
64 Blenheim Terrace   
80 Botany House (13-15 Beech Grove Terrace)   
23 Bright Beginnings Childcare Centre   
59 Brotherton Library (access via Parkinson Building,  via Chemistry (**55**))   
19 Business School: Maurice Keyworth Building (also in 10-12 & 14-20 Cromer Terrace (**27**), 16 Clarendon Place (**25**) 18-26, 21-23 & 31 Lyddon Terrace (**22**), 4 & 17 Springfield Mount (**10**), **14, 16, 18, 20**)  
16 Business School – Centre for Decision Research: Liberty Building  
22 Business School – Centre for Employment Relations, Innovation and Change: 31 Lyddon Terrace  
27 Business School – Centre for International Business: 14-20 Cromer Terrace  
27 Business School – Centre for Technology, Innovation and Entrepreneurship: 10-12 Cromer Terrace  
22 Business School – Confucius Business Institute: 18 Lyddon Terrace   
20 Business School – Executive Education: Leeds Innovation Centre  
27 Business School – India and South Asian Business Centre: 10-12 Cromer Terrace  
10 Business School – Leeds Enterprise Centre: 17 Springfield Mount  
22 Business School – Professional Development Hub: 26 Lyddon Terrace  
22 Business School – Professional Services Sector: 20 Lyddon Terrace  
22 Business School – Research and Innovation office, Faculty Graduate School: 21 Lyddon Terrace  
16 Business School – Socio-Technical Centre: Liberty Building  
27 Business School – White Rose East Asia Centre: 14-20 Cromer Terrace  
26 Careers Centre: 5-7 Cromer Terrace (also in **28**)  
72 Cavendish Road 3-9 (**7**)   
76 Cavendish Road 6-10   
46 Cemetery Lodge (Praying Facility)   
107 Central Village  
10 Centre for Innovation in Health Management: 4 Springfield Mount  
62 Chaplaincy: Emmanuel Centre; Catholic Chaplaincy: 5-7 St Mark's Avenue (**111**); Jewish Chaplaincy: Hillel House (**11**)   
86 Charles Morris Hall, comprising: Dobree House; Storm Jameson Court, East & West; and Whetton House.  
15 Charles Thackrah Building   
48 \*Chemical and Process Engineering (also temporarily in 11-14 Blenheim Terrace (**64**) and 30-32 Hyde Terrace (**9**) Sept 2015-Sept 2017)   
55 Chemistry   
55A Chemistry West Block   
49 Civil Engineering   
25 Clarendon Place   
70 Cleaning Services: 5-9 Hillary Place  
2 Clinical Trials Research House ; Annex (**4**)   
34 Clothworkers' Building Central & Link   
56 Clothworkers' Building North   
35 Clothworkers' Building South   
75 \*Clothworkers' Centenary Concert Hall   
71 Coach House (rear 5-9 Hillary Place)  
77 Communications Team: Marjorie and Arnold Ziff Building  
73 Computing: E C Stoner Entrance 1 North  
100 Conference Auditorium  
27 Cromer Terrace (not 10-12)   
27 Cromer Terrace Fitness Studio: 22 Cromer Terrace  
95 Dentistry and Dental Hospital: Worsley Building  
77 Deputy Vice-Chancellor: Marjorie and Arnold Ziff Building  
34 Design: Clothworkers' Building Central (also in **21, 35, 36**)  
55A Disabled Students' Assessment and Support: Chemistry West Block  
84 Earth and Environment: Maths/Earth and Environment Building (also in **88**)  
78 East Asian Studies: Michael Sadler Building (also in 14-20 Cromer Terrace (**27**))  
73 \*E C Stoner Building   
70 Education: 5-9 Hillary Place (also in **71, 73**)  
64 Educational Engagement: 18 Blenheim Terrace  
83 \*Edward Boyle Library   
51 Electronic and Electrical Engineering   
22 Ellerslie Global, comprising: the Hall; 15-19 Lyddon Terrace; and 37-41 Lyddon Terrace  
62 Emmanuel Centre   
47 Energy Building  
76 English: 6-10 Cavendish Road (also in 5-9 Cavendish Road (**72**), **61, 69, 78**)  
73 Equality Policy Unit: E C Stoner Entrance 2  
54 Estate Services Helpdesk: Estate Services (moving to **24** early 2016)  
24 Facilities Directorate (from early 2016)  
77 Facilities Directorate: Majorie and Arnold Ziff Building  
65 Faculty of Arts Office: Hopewell House, 173 Woodhouse Lane  
93 Faculty of Biological Sciences Reception: L C Miall Building

19 Faculty of Business Reception: Maurice Keyworth Building  
33 Faculty of Education, Social Sciences and Law Office: Beech Grove House  
51 Faculty of Engineering Office: Electronic and Electrical Engineering  
88 Faculty of Environment Office: Staff Centre  
55 Faculty of Mathematics and Physical Sciences Reception: Chemistry  
95 Faculty of Medicine and Health Office: Worsley Building  
35 Faculty of Performance, Visual Arts and Communications Office: Clothworkers' Building South  
5 Fairbairn House – MacMillan Wing  
6 \*Fairbairn House – Main Building   
3 Fairbairn House – Suite A   
1 Fairbairn Site Blocks A, C, D, E, Hallas Wing  
68 Fenton Street  
73 Finance: E C Stoner Entrance 2 (also in **77**)  
53 Fine Art, History of Art and Cultural Studies: Old Mining Building (also in **40, 41, 55**.) (Moving to Geography Building (**38**) Summer 2016)  
102 Food Science and Nutrition: Food Science Building (also in **55, 73**)   
78 French: Michael Sadler Building  
90 Garstang Building   
90 Geography: Garstang Building (also in **89, 91, 93**)  
36 Geography East   
78 German, Russian and Slavonic Studies: Michael Sadler Building  
57 \*Great Hall   
17 Gryphon Sports Centre   
103 Health and Safety Services: 5-9 Willow Terrace Road  
95 Health Sciences Library: Worsley Building  
58 Healthcare: Baines Wing  
44 Henry Price Residences  
70 Hillary Place 5-9   
78 History: Michael Sadler Building (also in **60**)  
65 Hopewell House (173 Woodhouse Lane)   
73 Human Resources: E C Stoner Entrance 2  
9 Hyde Terrace 30/32   
25 Institute for Colonial and Postcolonial Studies: 29-31 Clarendon Place  
60 Institute for Medieval Studies: Parkinson Building  
42 Institute for Transport Studies: Lifton Villas (1-3 Lifton Place) (also in **36 69**) (Moving back to 34-40 Univeristy Road (**43**) Summer 2016)  
68 Inter-Disciplinary Ethics Applied: 8-12 Fenton Street   
77 International Office and International Student Office: Marjorie and Arnold Ziff Building  
77 International Foundation Year: Marjorie and Arnold Ziff Building  
91 Irene Manton Building   
78 Italian: Michael Sadler Building  
73 IT Service Desk: E C Stoner Building  
74 IT Services   
105 Jerusalem Chapel  
93 L C Miall Building   
63 Laidlaw Library   
78 Languages, Cultures and Societies: Michael Sadler (also in **60**)  
60 Language Centre: Parkinson Building (also in 18-26 Lyddon Terrrace (**22**), (**77**))  
16 Law: Liberty Building  
81 Learning and Teaching Support Office: 18 Beech Grove Terrace  
97 Leeds General Infirmary - Clarendon Wing; Martin Link (**109**)  
25 Leeds Humanities Research Institute: 29-31 Clarendon Place  
20 Leeds Innovation Centre/Hub/Bioincubator  
2 Leeds Institute of Clinical Trials Research: Clinical Trials Research House (also in **1, 4, 6**)  
96 Leeds Institute of Cardiovascular and Metabolic Medicine (LICAMM) (also in **95**)  
15 Leeds Institute of Health Sciences: Charles Thackrah Building  
95 Leeds Institute of Medical Education: Worsley Building  
109 Leeds Institute of Rheumatic & Musculoskeletal Medicine: Martin Link (also in **95**)  
33 Leeds Social Sciences Institute: Beech Grove House  
110 Leeds Student Medical Practice: off Blenheim Walk  
32 \*Leeds University Union   
16 Liberty Building   
77 Library (**59, 63, 83, 95**)  
77 Lifelong Learning Centre: Marjorie and Arnold Ziff Building  
40 Lifton Place (**4**)  
41 Lifton Studios (5-7 Lifton Place)   
42 Lifton Villas (1-3 Lifton Place)   
78 Linguistics and Phonetics: Michael Sadler Building  
88 LOGIK Centre: Staff Centre (also in **73**)  
66 Lodge Street (**3**)   
30 Lyddon Hall comprising: the Hall; 13-31 Cromer Terrace (**27**); 10, 17 & 27 Clarendon Place (**25**); and 32 Springfield Mount (**10**)  
22 Lyddon Terrace (18-26)   
13 Marks & Spencer Company Archive: Michael Marks Building  
77 \*Marjorie and Arnold Ziff Building   
73 Marketing Team: E C Stoner Entrance 4  
84 Mathematics: Maths/Earth and Environment Building   
84 Maths/Earth and Environment Building  
19 \*Maurice Keyworth Building   
14 Meadow Teaching Rooms  
5 Mechanical Engineering   
56 Media and Communication: Clothworkers' Building North  
50A Medical and Biological Engineering  
95 Medicine: Worsley Building  
13 Michael Marks Building   
28 MEETinLEEDS: University House  
78 \*Michael Sadler Building   
106 Multi-storey car park  
75 \*Music and Clothworkers' Centenary Concert Hall   
100 Muslim Prayer Hall: Conference Auditorium – Green Room   
6 National Institute of Health Research: Fairbairn House (also in **5, 25** (22 Clarendon Place), **10** (17 Springfield Mount)) (moving offsite to 21 Queen Street LS1 2TW)  
104 NHS Postgraduate Medical and Dental Education (Yorkshire and the Humber Postgraduate Deanery)  
34 Nonwovens Innovations and Research Institute Limited: Clothworkers' Building Central  
103 Occupational Health Service: 5-9 Willow Terrace Road  
53 Old Mining Building   
60 \*Parkinson Building   
31 Performance and Cultural Industries: PCI & stage@leeds (also in **35**)   
65 Philosophy, Religion and the History of Science: Michael Sadler Building (also in 173 Woodhouse Lane (**65**), **58**, 3 Cavendish Road (**72**) (Moving out of **65, 72** and into Botany House (**80**) Spring 2016)  
73 Physics and Astronomy: E C Stoner Entrance 3 (also in **69**)  
69 Physics Research Deck   
82 Politics and International Studies: Social Sciences Building  
89 Print and Copy Bureau: Roger Stevens Building  
77 Pro-Vice-Chancellors: Marjorie and Arnold Ziff Building  
37 Psychology   
72 Purchasing: 3 Cavendish Road  
73 Quality Assurance: E C Stoner Entrance 4  
29 Refectory   
15 Research and Innovation Service: Charles Thackrah Building  
28 Residential Services: University House (also in **77**) (moving to **24** early 2016)  
89 \*Roger Stevens Building   
73 Secretariat (including Legal Advisor and Academic Appeals and Regulation): E C Stoner Entrance 4

65 Security Office: 175 Woodhouse Lane   
63 Skills@Library: Laidlaw Library  
82 Social Sciences Building   
82 Sociology and Social Policy: Social Sciences Building   
78 Spanish, Portuguese and Latin American Studies: Michael Sadler Building  
101 Sport and Physical Activity: The Edge (also in **17, 27** (22 Cromer Terrace), **105**)  
10 Springfield Mount  
58 Staff and Departmental Development Unit: Baines Wing (Graduate Training and Support Centre in **55**)  
88 Staff Centre   
28 (also possible via Maths/Earth and Environment (**84**) from NSCAR)  
28 Staff Counselling: University House  
31 stage@leeds: PCI & stage@leeds  
60 Stanley and Audrey Burton Art Gallery: Parkinson Building   
73 Strategy and Planning: E C Stoner Entrance 3  
77 Student Administration: Marjorie and Arnold Ziff Building  
25 Student Counselling Centre: 19-21 Clarendon Place  
28 Student Employability Hub (coming Spring 2016)  
77 Student Services Centre: Marjorie and Arnold Ziff Building  
101 \*The Edge   
25 The Little LUU House: 17 Clarendon Place  
73 Trade Union Offices: E C Stoner Entrance 3  
60 Translation Studies: Parkinson Building  
60 Treasures of the Brotherton: Leeds University Library Gallery, Parkinson Building (opening early 2016)  
21 ULITA: Archive of International Textiles   
67 UNIPOL: 155-157 Woodhouse Lane  
57 University Archive: Great Hall (also in **60**)  
28 University House (via Refectory (**29**))   
43 University Road 34-40   
77 University Secretary: Marjorie and Arnold Ziff Building  
77 Vice-Chancellor: Marjorie and Arnold Ziff Building  
103 Wellbeing, Safety and Health: 5-9 Willow Terrace Road  
18 Western Lecture Theatre   
103 Willow Terrace Road 5-9   
67 Woodhouse Lane 153-157  
65 Woodhouse Lane 169-177   
61 Workshop Theatre   
95 \*Worsley Building   
25 Yorkshire Universities: 22 Clarendon Place

### Key to symbols

	Coffee bars		Accessible toilet
	Computer clusters		Accessible entrance
*	Key navigational building (pictured overleaf)		Accessible entrance and toilet
	Prayer and contemplation. Also at Chancellor's Court and St George's Fields (not listed)	<b>GNT</b>	Gender Neutral Toilets
	Baby-changing facilities		Safe Spaces

Occupants are shown against the building housing their main reception. Symbols refer to non-residential buildings only. 'Accessible entrance' refers only to the entrance and does not imply a fully accessible building

Copies of the campus map can be obtained from Disabled Students' Assessment and Support, Leeds University Union helpdesk, Parkinson Building information point, Print and Copy Bureau, The Edge.

For more information or a large-print version of the map directory, see <http://www.leeds.ac.uk/campusmap>

The campus is on a steeply sloping site and details of level cannot easily be shown on the map; visitors are advised to check with the person they are visiting for the best route to their destination.

Feedback on the map or campus wayfinding system can be sent to [epi@leeds.ac.uk](mailto:epi@leeds.ac.uk)

Updated July 2015

100% recycled  
This leaflet is printed on 100% recycled paper

 **recycle**  
When you have finished with this leaflet please recycle it

  
**UNIVERSITY OF LEEDS**




**15-16**






Fairbairn House – 6



Maurice Keyworth Building – 19




Leeds University Union – 32




Chemical and Process Engineering – 48



Great Hall – 57











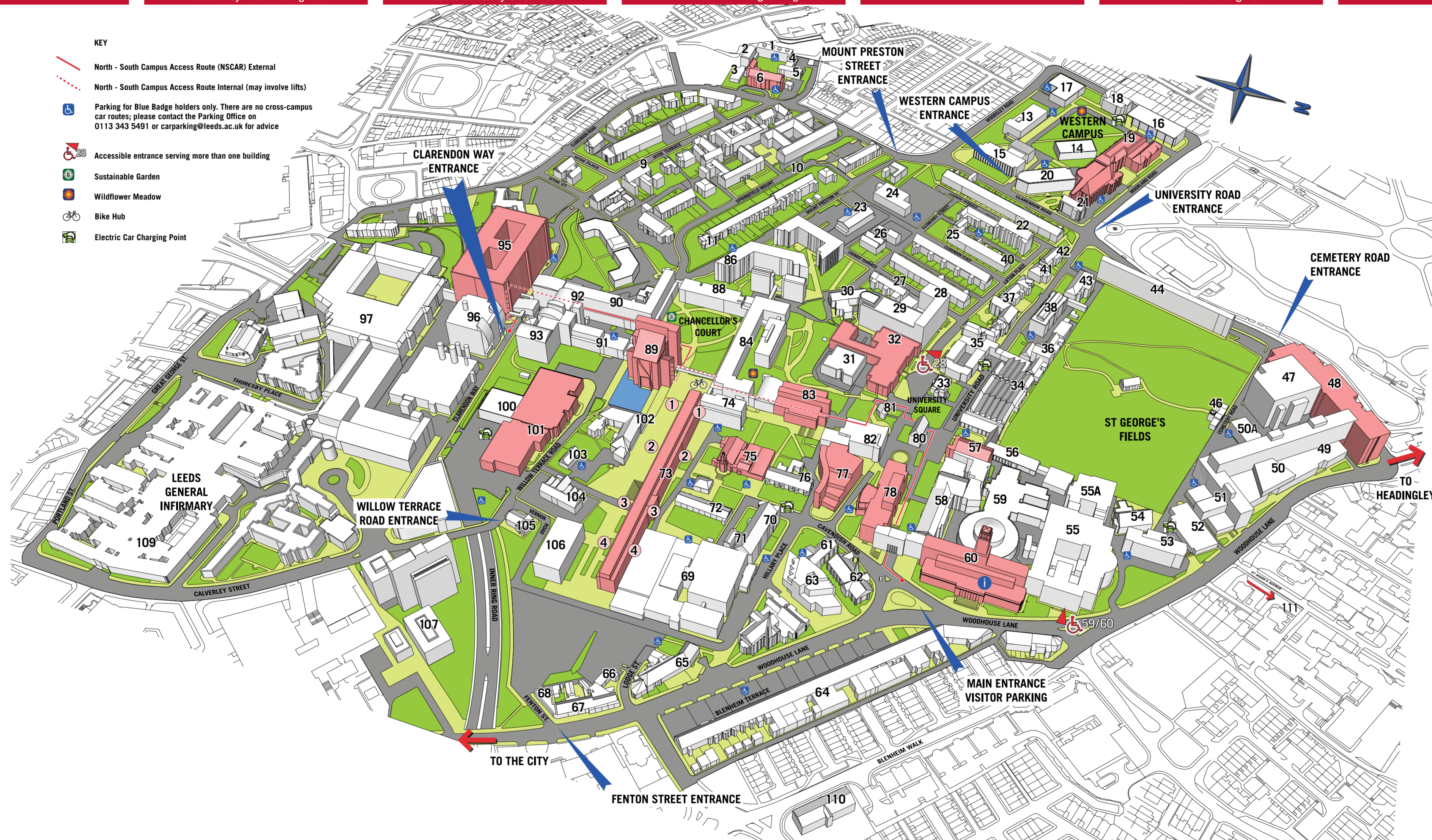
Parkinson Building – 60



E C Stoner Building – 73

KEY


-  North - South Campus Access Route (NSCAR) External
-  North - South Campus Access Route Internal (may involve lifts)
-  Parking for Blue Badge holders only. There are no cross-campus car routes; please contact the Parking Office on 0113 343 5491 or [carparking@leeds.ac.uk](mailto:carparking@leeds.ac.uk) for advice
-  Accessible entrance serving more than one building
-  Sustainable Garden
-  Wildflower Meadow
-  Bike Hub
-  Electric Car Charging Point




Music & Clothworkers' Centenary Concert Hall – 75




Marjorie & Arnold Ziff Building – 77




Michael Sadler Building – 78




Edward Boyle Library – 83



Roger Stevens Building – 89



Worsley Building – 95



The Edge – 101